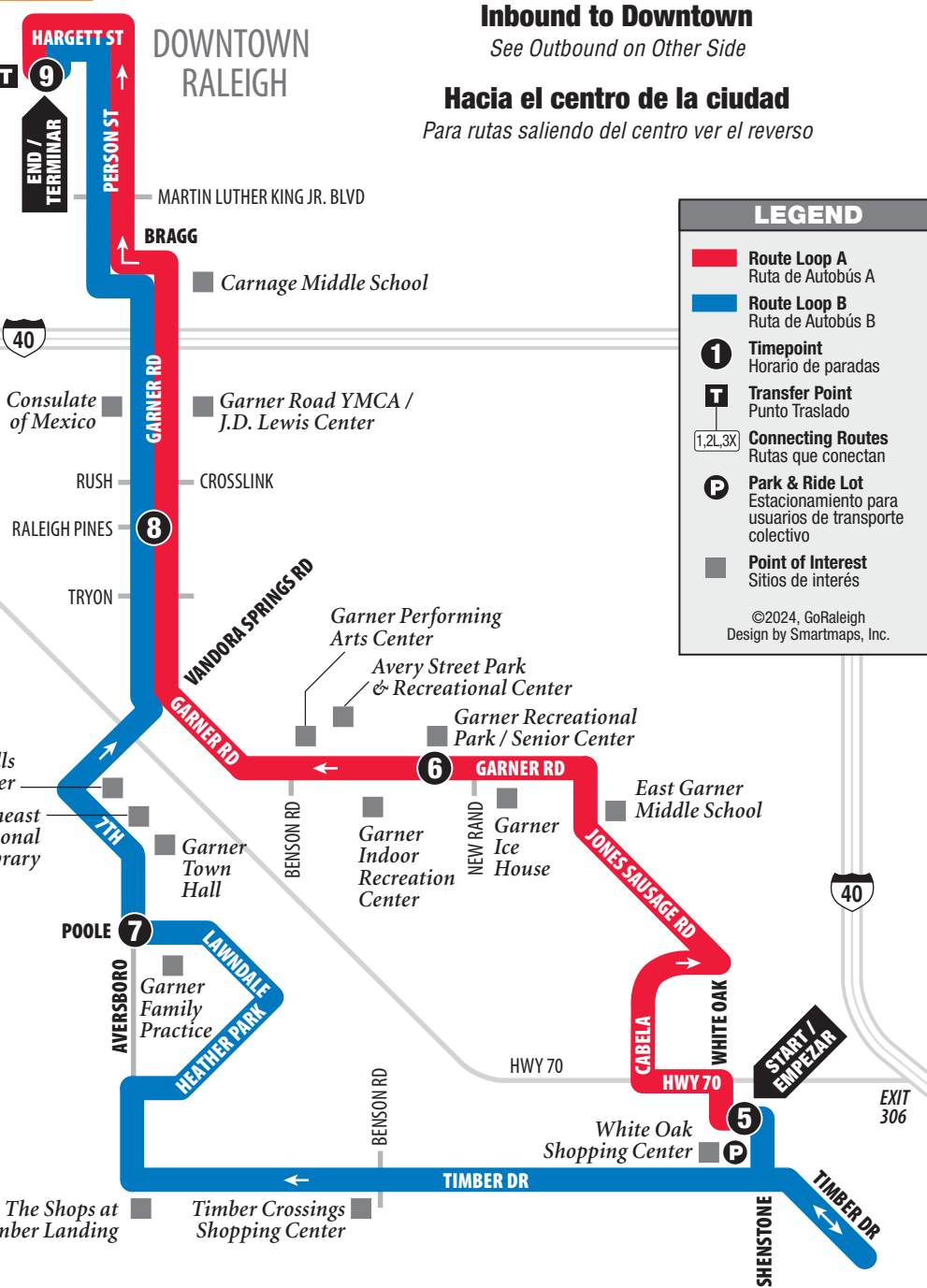


ROUTE 20 Garner

GoRaleigh Station
 Connecting Bus Services
 (Servicios para hacer conexiones)
GoRaleigh Routes:
 1,2,3,4,5,6,7,8,10,11,12,13,
 15,16,17,18,19,21,22,55X
GoTriangle Routes:
 100,105,300,301,305,
 CRX,DRX,FRX,WRX,ZWX
 Subject to change without notice.
 (Sujeto a cambio sin noticia.)



LEGEND

- █ Route Loop A
Ruta de Autobús A
- █ Route Loop B
Ruta de Autobús B
- 1** Timepoint
Horario de paradas
- T** Transfer Point
Punto Traslado
- 1,2L,3X** Connecting Routes
Rutas que conectan
- P** Park & Ride Lot
Estacionamiento para usuarios de transporte colectivo
- Point of Interest
Sitios de interés

©2024, GoRaleigh
 Design by Smartmaps, Inc.

Inbound to Downtown
 See Outbound on Other Side
Hacia el centro de la ciudad
 Para rutas saliendo del centro ver el reverso

Inbound to Downtown / Hacia el centro de la ciudad

MONDAY-FRIDAY / LUNES-VIERNES LOOP A & B / Ruta de Autobús A y B

| LOOP | 5 | 6 | 7 | 8 | 9 |
|----------|-------|-------|-------|-------|-------|
| AM | | | | | |
| B | 5:40 | — | 6:00 | 6:09 | 6:28 |
| A | 6:22 | 6:28 | — | 6:39 | 6:58 |
| B | 6:40 | — | 7:00 | 7:09 | 7:28 |
| A | 7:22 | 7:28 | — | 7:39 | 7:58 |
| B | 7:40 | — | 8:00 | 8:09 | 8:28 |
| A | 8:22 | 8:28 | — | 8:39 | 8:58 |
| B | 8:40 | — | 9:00 | 9:09 | 9:28 |
| A | 9:22 | 9:28 | — | 9:39 | 9:58 |
| B | 9:40 | — | 10:00 | 10:09 | 10:28 |
| A | 10:22 | 10:28 | — | 10:39 | 10:58 |
| B | 10:40 | — | 11:00 | 11:09 | 11:28 |
| A | 11:22 | 11:28 | — | 11:39 | 11:58 |
| B | 11:40 | — | 12:00 | 12:09 | 12:28 |
| PM | | | | | |
| A | 12:22 | 12:28 | — | 12:39 | 12:58 |
| B | 12:40 | — | 1:00 | 1:09 | 1:28 |
| A | 1:22 | 1:28 | — | 1:39 | 1:58 |
| B | 1:40 | — | 2:00 | 2:09 | 2:28 |
| A | 2:22 | 2:28 | — | 2:39 | 2:58 |
| B | 2:40 | — | 3:00 | 3:09 | 3:28 |
| A | 3:22 | 3:28 | — | 3:39 | 3:58 |
| B | 3:40 | — | 4:00 | 4:09 | 4:28 |
| A | 4:22 | 4:28 | — | 4:39 | 4:58 |
| B | 4:40 | — | 5:00 | 5:09 | 5:28 |
| A | 5:22 | 5:28 | — | 5:39 | 5:58 |
| B | 5:40 | — | 6:00 | 6:09 | 6:28 |
| A | 6:22 | 6:28 | — | 6:39 | 6:58 |
| B | 6:40 | — | 7:00 | 7:09 | 7:28 |
| A | 7:22 | 7:28 | — | 7:39 | 7:58 |
| B | 7:40 | — | 8:00 | 8:09 | 8:28 |
| A | 8:22 | 8:28 | — | 8:39 | 8:58 |
| B | 9:22 | 9:28 | — | 9:39 | 9:58 |
| A | 10:22 | 10:28 | — | 10:39 | 10:58 |
| A | 11:22 | 11:28 | — | 11:39 | 11:58 |

WEEKEND & HOLIDAYS / SERVICIOS PARA FINES DE SEMANA Y DIAS FESTIVOS LOOP A & B / Ruta de Autobús A y B

| LOOP | 5 | 6 | 7 | 8 | 9 |
|----------|--------|--------|-------|--------|--------|
| AM | | | | | |
| A | *6:22 | *6:28 | — | *6:39 | *6:58 |
| B | *6:40 | — | *7:00 | *7:09 | *7:28 |
| A | 7:22 | 7:28 | — | 7:39 | 7:58 |
| B | 7:40 | — | 8:00 | 8:09 | 8:28 |
| A | 8:22 | 8:28 | — | 8:39 | 8:58 |
| B | 8:40 | — | 9:00 | 9:09 | 9:28 |
| A | 9:22 | 9:28 | — | 9:39 | 9:58 |
| B | 9:40 | — | 10:00 | 10:09 | 10:28 |
| A | 10:22 | 10:28 | — | 10:39 | 10:58 |
| B | 10:40 | — | 11:00 | 11:09 | 11:28 |
| A | 11:22 | 11:28 | — | 11:39 | 11:58 |
| B | 11:40 | — | 12:00 | 12:09 | 12:28 |
| PM | | | | | |
| A | 12:22 | 12:28 | — | 12:39 | 12:58 |
| B | 12:40 | — | 1:00 | 1:09 | 1:28 |
| A | 1:22 | 1:28 | — | 1:39 | 1:58 |
| B | 1:40 | — | 2:00 | 2:09 | 2:28 |
| A | 2:22 | 2:28 | — | 2:39 | 2:58 |
| B | 2:40 | — | 3:00 | 3:09 | 3:28 |
| A | 3:22 | 3:28 | — | 3:39 | 3:58 |
| B | 3:40 | — | 4:00 | 4:09 | 4:28 |
| A | 4:22 | 4:28 | — | 4:39 | 4:58 |
| B | 4:40 | — | 5:00 | 5:09 | 5:28 |
| A | 5:22 | 5:28 | — | 5:39 | 5:58 |
| B | 5:40 | — | 6:00 | 6:09 | 6:28 |
| A | 6:22 | 6:28 | — | 6:39 | 6:58 |
| B | 6:40 | — | 7:00 | 7:09 | 7:28 |
| A | 7:22 | 7:28 | — | 7:39 | 7:58 |
| B | 7:40 | — | 8:00 | 8:09 | 8:28 |
| A | 8:22 | 8:28 | — | 8:39 | 8:58 |
| B | 9:22 | 9:28 | — | 9:39 | 9:58 |
| A | 10:22 | 10:28 | — | 10:39 | 10:58 |
| A | *11:22 | *11:28 | — | *11:39 | *11:58 |

* This trip does not operate on Sunday or Holidays.
 (Este transporte no funciona los domingos o dias festivos.)

Scan here for trip planning and real time bus tracking options.

GoRaleigh is proud to be a part of the National Safe Place Program. Every GoRaleigh bus is a Safe Place.

Now with **Weekend Service**

ROUTE 20

DAILY SERVICE



Garner

SERVING:

- GoRaleigh Station
- Forest Hills Shopping Center
- Southeast Regional Library
- Garner Town Hall
- Garner Family Practice
- The Shops at Timber Landing
- Timber Crossings Shopping Center
- White Oak Shopping Center
- Garner Rec. Park/Senior Center
- Garner Performing Arts Center

919-485-RIDE (7433)
www.raleighnc.gov/transit
www.goraleigh.org

Effective: 9.8.24

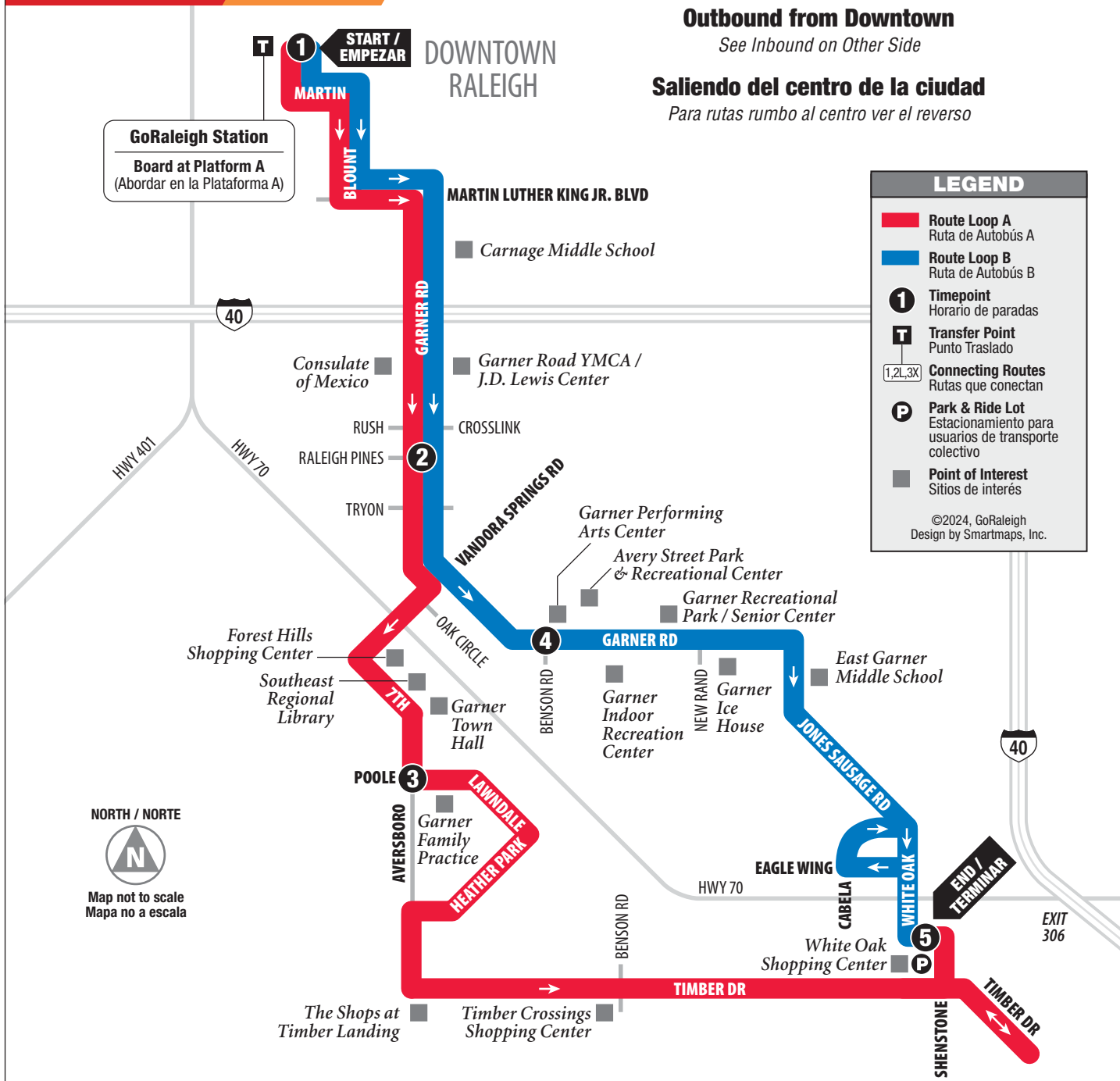
ROUTE 20 Garner

Outbound from Downtown

See Inbound on Other Side

Saliendo del centro de la ciudad

Para rutas rumbo al centro ver el reverso



Outbound from Downtown

Saliendo del centro de la ciudad

MONDAY-FRIDAY / LUNES-VIERNES LOOP A & B / Ruta de Autobús A y B

| LOOP | 1 | 2 | 3 | 4 | 5 |
|------|-------|-------|-------|-------|-------|
| AM | | | | | |
| B | 5:00 | 5:11 | — | 5:20 | 5:35 |
| A | 5:30 | 5:40 | 5:57 | — | 6:17 |
| B | 6:00 | 6:11 | — | 6:20 | 6:35 |
| A | 6:30 | 6:40 | 6:57 | — | 7:17 |
| B | 7:00 | 7:11 | — | 7:20 | 7:35 |
| A | 7:30 | 7:40 | 7:57 | — | 8:17 |
| B | 8:00 | 8:11 | — | 8:20 | 8:35 |
| A | 8:30 | 8:40 | 8:57 | — | 9:17 |
| B | 9:00 | 9:11 | — | 9:20 | 9:35 |
| A | 9:30 | 9:40 | 9:57 | — | 10:17 |
| B | 10:00 | 10:11 | — | 10:20 | 10:35 |
| A | 10:30 | 10:40 | 10:57 | — | 11:17 |
| B | 11:00 | 11:11 | — | 11:20 | 11:35 |
| A | 11:30 | 11:40 | 11:57 | — | 12:17 |
| PM | | | | | |
| B | 12:00 | 12:11 | — | 12:20 | 12:35 |
| A | 12:30 | 12:40 | 12:57 | — | 1:17 |
| B | 1:00 | 1:11 | — | 1:20 | 1:35 |
| A | 1:30 | 1:40 | 1:57 | — | 2:17 |
| B | 2:00 | 2:11 | — | 2:20 | 2:35 |
| A | 2:30 | 2:40 | 2:57 | — | 3:17 |
| B | 3:00 | 3:11 | — | 3:20 | 3:35 |
| A | 3:30 | 3:40 | 3:57 | — | 4:17 |
| B | 4:00 | 4:11 | — | 4:20 | 4:35 |
| A | 4:30 | 4:40 | 4:57 | — | 5:17 |
| B | 5:00 | 5:11 | — | 5:20 | 5:35 |
| A | 5:30 | 5:40 | 5:57 | — | 6:17 |
| B | 6:00 | 6:11 | — | 6:20 | 6:35 |
| A | 6:30 | 6:40 | 6:57 | — | 7:17 |
| B | 7:00 | 7:11 | — | 7:20 | 7:35 |
| A | 7:30 | 7:40 | 7:57 | — | 8:17 |
| B | 8:30 | 8:40 | 8:57 | — | 9:17 |
| A | 9:30 | 9:40 | 9:57 | — | 10:17 |
| A | 10:30 | 10:40 | 10:57 | — | 11:17 |

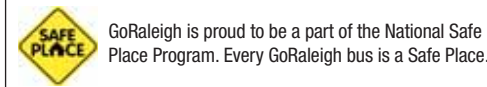
WEEKEND & HOLIDAYS / SERVICIOS PARA FINES DE SEMANA Y DIAS FESTIVOS LOOP A & B / Ruta de Autobús A y B

| LOOP | 1 | 2 | 3 | 4 | 5 |
|------|--------|--------|--------|-------|--------|
| AM | | | | | |
| A | *5:30 | *5:40 | *5:57 | — | *6:17 |
| B | *6:00 | *6:11 | — | *6:20 | *6:35 |
| A | 6:30 | 6:40 | 6:57 | — | 7:17 |
| B | 7:00 | 7:11 | — | 7:20 | 7:35 |
| A | 7:30 | 7:40 | 7:57 | — | 8:17 |
| B | 8:00 | 8:11 | — | 8:20 | 8:35 |
| A | 8:30 | 8:40 | 8:57 | — | 9:17 |
| B | 9:00 | 9:11 | — | 9:20 | 9:35 |
| A | 9:30 | 9:40 | 9:57 | — | 10:17 |
| B | 10:00 | 10:11 | — | 10:20 | 10:35 |
| A | 10:30 | 10:40 | 10:57 | — | 11:17 |
| B | 11:00 | 11:11 | — | 11:20 | 11:35 |
| PM | | | | | |
| A | 11:30 | 11:40 | 11:57 | — | 12:17 |
| B | 12:00 | 12:11 | — | 12:20 | 12:35 |
| A | 12:30 | 12:40 | 12:57 | — | 1:17 |
| B | 1:00 | 1:11 | — | 1:20 | 1:35 |
| A | 1:30 | 1:40 | 1:57 | — | 2:17 |
| B | 2:00 | 2:11 | — | 2:20 | 2:35 |
| A | 2:30 | 2:40 | 2:57 | — | 3:17 |
| B | 3:00 | 3:11 | — | 3:20 | 3:35 |
| A | 3:30 | 3:40 | 3:57 | — | 4:17 |
| B | 4:00 | 4:11 | — | 4:20 | 4:35 |
| A | 4:30 | 4:40 | 4:57 | — | 5:17 |
| B | 5:00 | 5:11 | — | 5:20 | 5:35 |
| A | 5:30 | 5:40 | 5:57 | — | 6:17 |
| B | 6:00 | 6:11 | — | 6:20 | 6:35 |
| A | 6:30 | 6:40 | 6:57 | — | 7:17 |
| B | 7:00 | 7:11 | — | 7:20 | 7:35 |
| A | 7:30 | 7:40 | 7:57 | — | 8:17 |
| B | 8:30 | 8:40 | 8:57 | — | 9:17 |
| A | 9:30 | 9:40 | 9:57 | — | 10:17 |
| A | *10:30 | *10:40 | *10:57 | — | *11:17 |

* This trip does not operate on Sunday or Holidays.
(Este transporte no funciona los domingos o días festivos.)



Scan here for trip planning and real time bus tracking options.



INSTRUCTIONS / INSTRUCCIONES

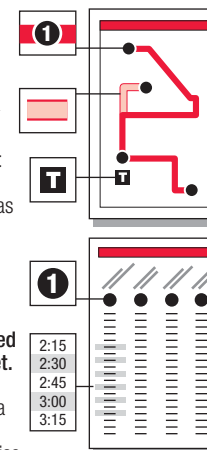
The bus stops here at listed times. Numbers on the map represent major stops; other stops are also available. (El bus hace paradas aquí de acuerdo al horario señalado. Los números en el mapa representan las paradas principales; hay otras paradas disponibles también.)

The bus travels here sometimes. See timetable beside the map for trips that travel this route variation. (El bus para por aquí algunas veces. Referirse a la tabla de horarios al lado del mapa para encontrar los viajes de esta ruta.)

The transfer point shows where routes intersect and transfers to other routes may be available. (El punto de traslado muestra dónde se intersecan las rutas y las transferencias disponibles a otras rutas.)

The bus stops at each of the times listed below the symbol. (El bus hace paradas a las horas señaladas debajo del símbolo.)

The timetable shows WHEN the bus stops. Shaded times indicate when a radial and local route meet. Transfers are timed so waiting is minimal. (La table de horarios muestra CUANDO el bus hace las paradas. Las horas en sombreadas indican cuando una ruta radial y local se intersecan. Las transferencias son cronometradas de manera que el tiempo de espera es mínimo.)



FARES / TARIFAS

| Fare Type | Full Fare | Reduced Fare ¹ |
|--|-------------------|---------------------------|
| One-Way Fare | \$1.25 | \$0.60 |
| Local Day Pass | \$2.50 | \$1.25 |
| 7-Day Pass | \$12.00 | \$6.00 |
| 31-Day Pass | \$40.00 | \$20.00 |
| Seniors Age 65 or Older & Children Age 12 or Younger | Free ² | |
| Stored Value Card (Card has \$25.00 Value) | \$20.00 | |

No Transfers Issued

¹ Persons with Disabilities, Medicare Card Holders and Teens 13-18: When paying a Reduced Fare a GoRaleigh ID must be shown. Teens 13-18 must show a current School ID or GoRaleigh ID. A Medicare Card and a valid ID may be used to secure a GoRaleigh ID.

² Passengers 65 or Older, Children 12 or Younger: When paying a Seniors 65+ Free Fare a GoRaleigh ID must be shown. Children under 12 & over 60" tall must present a GoRaleigh ID.

To Obtain a GoRaleigh ID: Call 919-996-3459 or visit the Information Booth at GoRaleigh Station during business hours.

Lost & Found 919-996-3869



919-485-RIDE (7433) • TTY: 800-735-2962
GoRaleigh.org