

# ROUTE 20 Garner

## Outbound from Downtown

See Inbound on Other Side

## Saliendo del centro de la ciudad

Para rutas rumbo al centro ver el reverso

**GoRaleigh Station**  
Board at Platform A  
(Abordar en la Plataforma A)

**1** START / EMPEZAR  
MARTIN

DOWNTOWN RALEIGH

MARTIN LUTHER KING JR. BLVD  
Carnage Middle School

Consulate of Mexico  
Garner Road YMCA / J.D. Lewis Center

RUSH CROSSLINK  
RALEIGH PINES **2**

TRYON  
VANDORA SPRINGS RD  
Garner Performing Arts Center

Forest Hills Shopping Center  
Southeast Regional Library  
Garner Town Hall  
Garner Recreational Park / Senior Center

POOLE **3** LAWINDALE HEATHER PARK  
AVERSBOBO  
Garner Family Practice

Garner Indoor Recreation Center  
Garner Ice House  
East Garner Middle School

Garner Family Practice  
Garner Town Hall

Garner Family Practice  
Garner Town Hall

Garner Family Practice  
Garner Town Hall

Garner Family Practice  
Garner Town Hall

Garner Family Practice  
Garner Town Hall

**LEGEND**

- █ Route Loop A  
Ruta de Autobús A
- █ Route Loop B  
Ruta de Autobús B
- 1** Timepoint  
Horario de paradas
- T** Transfer Point  
Punto Traslado
- 1,2,3X** Connecting Routes  
Rutas que conectan
- P** Park & Ride Lot  
Estacionamiento para usuarios de transporte colectivo
- █** Point of Interest  
Sitios de interés

©2021, GoRaleigh  
Design by Smartmaps, Inc.

NORTH / NORTE  
Map not to scale  
Mapa no a escala

## Outbound from Downtown

Saliendo del centro de la ciudad

## MONDAY-FRIDAY / LUNES-VIERNES LOOP A & B / Ruta de Autobús A y B

	LOOP	1	2	3	4	5
AM	B	5:00	5:11	—	5:20	5:35
	A	5:30	5:40	5:57	—	6:17
	B	6:00	6:11	—	6:20	6:35
	A	6:30	6:40	6:57	—	7:17
	B	7:00	7:11	—	7:20	7:35
	A	7:30	7:40	7:57	—	8:17
	B	8:00	8:11	—	8:20	8:35
	A	8:30	8:40	8:57	—	9:17
	B	9:00	9:11	—	9:20	9:35
	A	9:30	9:40	9:57	—	10:17
PM	B	10:00	10:11	—	10:20	10:35
	A	10:30	10:40	10:57	—	11:17
	B	11:00	11:11	—	11:20	11:35
	A	11:30	11:40	11:57	—	12:17
	B	12:00	12:11	—	12:20	12:35
	A	12:30	12:40	12:57	—	1:17
	B	1:00	1:11	—	1:20	1:35
	A	1:30	1:40	1:57	—	2:17
	B	2:00	2:11	—	2:20	2:35
	A	2:30	2:40	2:57	—	3:17
	B	3:00	3:11	—	3:20	3:35
	A	3:30	3:40	3:57	—	4:17
	B	4:00	4:11	—	4:20	4:35
	A	4:30	4:40	4:57	—	5:17
	B	5:00	5:11	—	5:20	5:35
	A	5:30	5:40	5:57	—	6:17
	B	6:00	6:11	—	6:20	6:35
	A	6:30	6:40	6:57	—	7:17
	B	7:00	7:11	—	7:20	7:35
	A	7:30	7:40	7:57	—	8:17
	A	8:30	8:40	8:57	—	9:17
	A	9:30	9:40	9:57	—	10:17
	A	10:30	10:40	10:57	—	11:17

Track your bus live, right now!  
Download the free app:  
[transloc.com/app](https://transloc.com/app) or visit   
[GoRaleighLive.org](https://GoRaleighLive.org)

## INSTRUCTIONS / INSTRUCCIONES

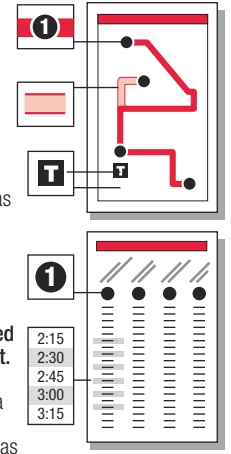
The bus stops here at listed times. Numbers on the map represent major stops; other stops are also available. (El bus hace paradas aquí de acuerdo al horario señalado. Los números en el mapa representan las paradas principales; hay otras paradas disponibles también.)

The bus travels here sometimes. See timetable beside the map for trips that travel this route variation. (El bus para por aquí algunas veces. Referirse a la tabla de horarios al lado del mapa para encontrar los viajes de esta ruta.)

The transfer point shows where routes intersect and transfers to other routes may be available. (El punto de traslado muestra dónde se interseccionan las rutas y las transferencias disponibles a otras rutas.)

The bus stops at each of the times listed below the symbol. (El bus hace paradas a las horas señaladas debajo del símbolo.)

The timetable shows WHEN the bus stops. Shaded times indicate when a radial and local route meet. Transfers are timed so waiting is minimal. (La tabla de horarios muestra CUANDO el bus hace las paradas. Las horas en sombreadas indican cuando una ruta radial y local se interseccionan. Las transferencias son cronometradas de manera que el tiempo de espera es mínimo.)



## FARES / TARIFAS

Fare Type	Full Fare	Reduced Fare <sup>1</sup>
One-Way Fare	\$1.25	\$0.60
Local Day Pass	\$2.50	\$1.25
7-Day Pass	\$12.00	\$6.00
31-Day Pass	\$40.00	\$20.00
Seniors Age 65 or Older & Children Age 12 or Younger	—	Free <sup>2</sup>
Stored Value Card (Card has \$25.00 Value)	—	\$20.00

Other GoPass and regional options are available.

### No Transfers Issued

<sup>1</sup>Persons with Disabilities, Medicare Card Holders and Teens 13-18:  
When paying a Reduced Fare a GoRaleigh ID must be shown.  
Teens 13-18 must show a current School ID or GoRaleigh ID.  
A Medicare Card and a valid ID may be used to secure a GoRaleigh ID.

<sup>2</sup>Passengers 65 or Older, Children 12 or Younger:  
When paying a Seniors 65+ Free Fare a GoRaleigh ID must be shown.  
Children under 12 & over 60" tall must present a GoRaleigh ID.

To Obtain a GoRaleigh ID: Call 919-996-3459 or visit the Information Booth at GoRaleigh Station during business hours.

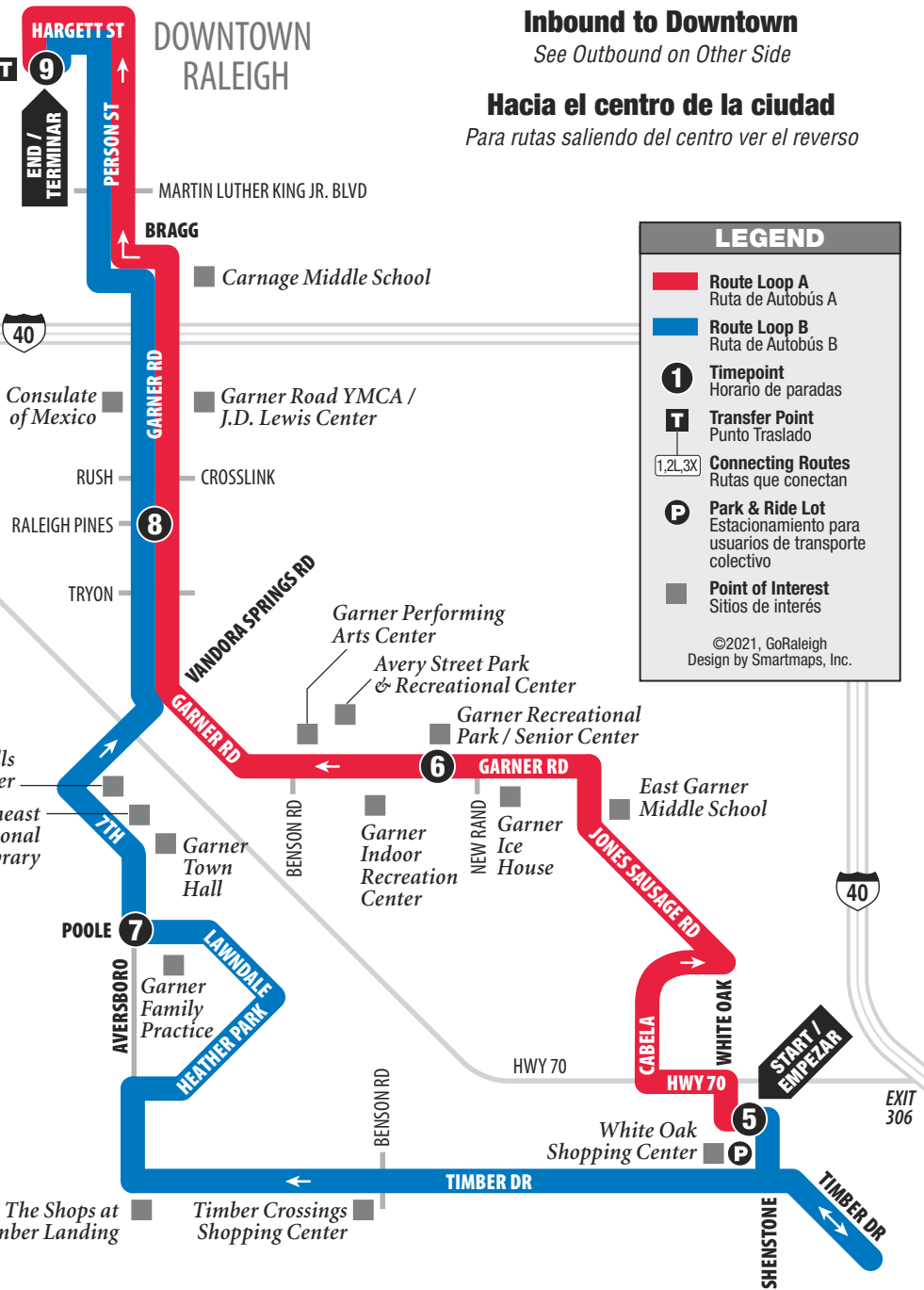
Lost & Found 919-996-3869



919-485-RIDE (7433) • TTY: 800-735-2962  
[www.goraleigh.org](https://www.goraleigh.org)

# ROUTE 20 Garner

**GoRaleigh Station**  
 Connecting Bus Services  
 (Servicios para hacer conexiones)  
**GoRaleigh Routes:**  
 1,2,3,4,5,6,7,8,10,11,12,13,  
 15,16,17,18,19,21,22,55X  
**GoTriangle Routes:**  
 100,105,300,301,305,  
 CRX,DRX,FRX,WRX,ZWX  
 Subject to change without notice.  
 (Sujeto a cambio sin noticia.)



**Inbound to Downtown**  
 See Outbound on Other Side  
**Hacia el centro de la ciudad**  
 Para rutas saliendo del centro ver el reverso

**LEGEND**

- █ **Route Loop A**  
Ruta de Autobús A
- █ **Route Loop B**  
Ruta de Autobús B
- 1** Timepoint  
Horario de paradas
- T** Transfer Point  
Punto Traslado
- 1,2L,3X** Connecting Routes  
Rutas que conectan
- P** Park & Ride Lot  
Estacionamiento para usuarios de transporte colectivo
- Point of Interest  
Sitios de interés

©2021, GoRaleigh  
 Design by Smartmaps, Inc.

## Inbound to Downtown

Hacia el centro de la ciudad

### MONDAY-FRIDAY / LUNES-VIERNES

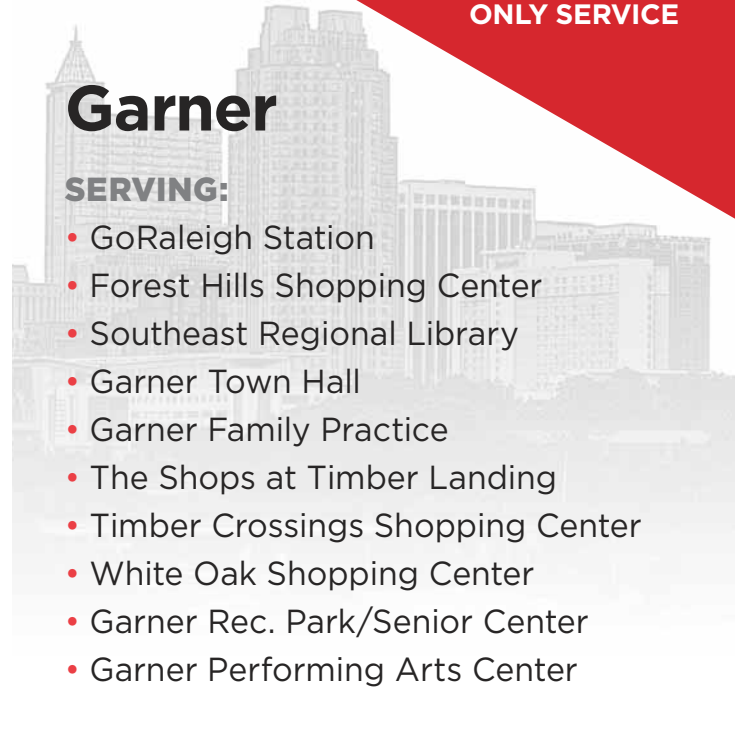
### LOOP A & B / Ruta de Autobús A y B

	LOOP	5	6	7	8	9
AM	B	5:40	—	6:00	6:09	6:28
	A	6:22	6:28	—	6:39	6:58
	B	6:40	—	7:00	7:09	7:28
	A	7:22	7:28	—	7:39	7:58
	B	7:40	—	8:00	8:09	8:28
	A	8:22	8:28	—	8:39	8:58
	B	8:40	—	9:00	9:09	9:28
	A	9:22	9:28	—	9:39	9:58
	B	9:40	—	10:00	10:09	10:28
	A	10:22	10:28	—	10:39	10:58
	B	10:40	—	11:00	11:09	11:28
	A	11:22	11:28	—	11:39	11:58
PM	B	11:40	—	12:00	12:09	12:28
	A	12:22	12:28	—	12:39	12:58
	B	12:40	—	1:00	1:09	1:28
	A	1:22	1:28	—	1:39	1:58
	B	1:40	—	2:00	2:09	2:28
	A	2:22	2:28	—	2:39	2:58
	B	2:40	—	3:00	3:09	3:28
	A	3:22	3:28	—	3:39	3:58
	B	3:40	—	4:00	4:09	4:28
	A	4:22	4:28	—	4:39	4:58
	B	4:40	—	5:00	5:09	5:28
	A	5:22	5:28	—	5:39	5:58
	B	5:40	—	6:00	6:09	6:28
	A	6:22	6:28	—	6:39	6:58
	B	6:40	—	7:00	7:09	7:28
	A	7:22	7:28	—	7:39	7:58
	B	7:40	—	8:00	8:09	8:28
	A	8:22	8:28	—	8:39	8:58
	B	8:40	—	9:00	9:09	9:28
	A	9:22	9:28	—	9:39	9:58
	B	10:22	10:28	—	10:39	10:58
	A	11:22	11:28	—	11:39	11:58

**SAFE PLACE**  
 GoRaleigh is proud to be a part of the National Safe Place Program. Every GoRaleigh bus is a Safe Place.

# ROUTE 20

MONDAY-FRIDAY ONLY SERVICE



## Garner

- SERVING:**
- GoRaleigh Station
  - Forest Hills Shopping Center
  - Southeast Regional Library
  - Garner Town Hall
  - Garner Family Practice
  - The Shops at Timber Landing
  - Timber Crossings Shopping Center
  - White Oak Shopping Center
  - Garner Rec. Park/Senior Center
  - Garner Performing Arts Center



919-485-RIDE (7433)  
[www.raleighnc.gov/transit](http://www.raleighnc.gov/transit)  
[www.goraleigh.org](http://www.goraleigh.org)

Effective: 5.9.21