

# ROUTE 7 South Saunders

## Outbound from Downtown

See Inbound on Other Side

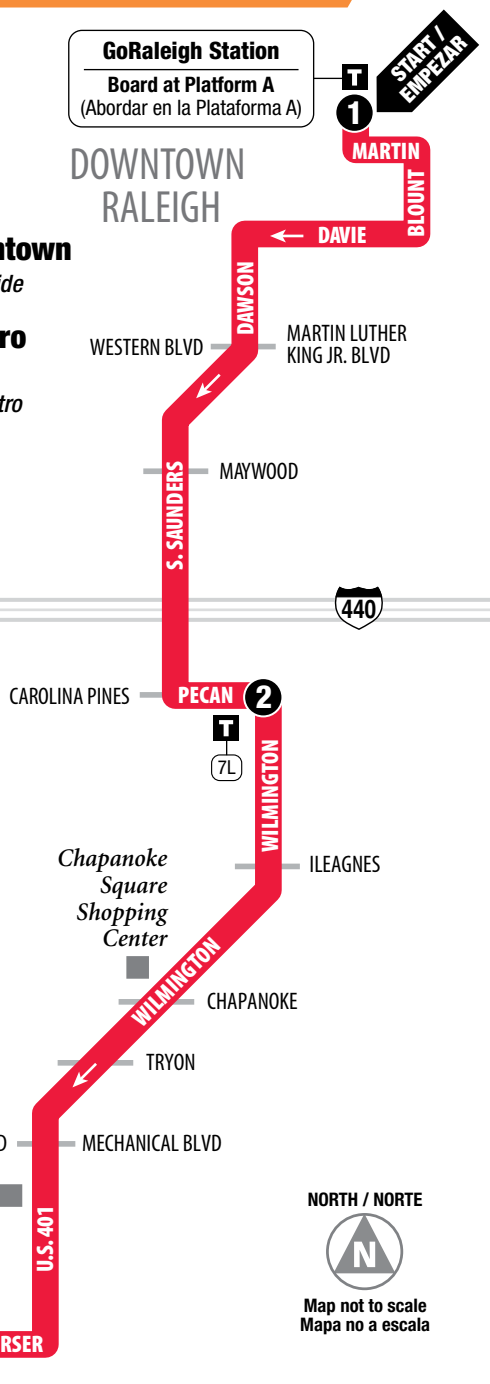
## Saliendo del centro de la ciudad

Para rutas rumbo al centro ver el reverso

**LEGEND**

- █ Regular Route  
Ruta de Autobús
- 1** Timepoint  
Horario de paradas
- T** Transfer Point  
Punto Traslado
- 1, 2L, 3X Connecting Routes  
Rutas que conectan
- P** Park & Ride Lot  
Estacionamiento para usuarios de transporte colectivo
- Point of Interest  
Sitios de interés

©2017, GoRaleigh  
Design by Smartmaps, Inc.



NORTH / NORTE  
Map not to scale  
Mapa no a escala

# Outbound from Downtown Saliendo del centro de la ciudad

## MONDAY-FRIDAY / LUNES-VIERNES

	1 GoRaleigh Station	2 Pecan at Wilmington	3 Shoppes at Garner
AM 5:45		6:00	6:12
6:15		6:30	6:42
6:45		7:00	7:12
7:00		7:15	7:27
7:15		7:30	7:42
7:30		7:45	7:57
7:45		8:00	8:12
8:00		8:15	8:27
8:15		8:30	8:42
8:30		8:45	8:57
8:45		9:00	9:12
9:00		9:15	9:27
9:15		9:30	9:42
9:30		9:45	9:57
9:45		10:00	10:12
10:00		10:15	10:27
10:15		10:30	10:42
10:30		10:45	10:57
10:45		11:00	11:12
11:00		11:15	11:27
11:15		11:30	11:42
11:30		11:45	11:57
11:45		12:00	12:12

**Shaded times indicate when the Route 7L Carolina Pines and Route 7 South Saunders connect at the transfer point located at Pecan and Wilmington.**  
(Los espacios de tiempo sombreados indican cuando la Ruta 7L Carolina Pines y la Ruta 7 South Saunders se conectan en el punto de transferencia localizado en el Pecan and Wilmington.)

## MONDAY-FRIDAY / LUNES-VIERNES

	1 GoRaleigh Station	2 Pecan at Wilmington	3 Shoppes at Garner
PM 12:00		12:15	12:27
12:15		12:30	12:42
12:30		12:45	12:57
12:45		1:00	1:12
1:00		1:15	1:27
1:15		1:30	1:42
1:30		1:45	1:57
1:45		2:00	2:12
2:00		2:15	2:27
2:15		2:30	2:42
2:30		2:45	2:57
2:45		3:00	3:12
3:00		3:15	3:27
3:15		3:30	3:42
3:30		3:45	3:57
3:45		4:00	4:12
4:00		4:15	4:27
4:15		4:30	4:42
4:30		4:45	4:57
4:45		5:00	5:12
5:00		5:15	5:27
5:15		5:30	5:42
5:30		5:45	5:57
5:45		6:00	6:12
6:15		6:30	6:42
7:00		7:15	7:27
8:00		8:15	8:27
9:00		9:15	9:27
10:00		10:15	10:27
11:00		11:15	11:27


Track your bus live, right now!  
Download the free app:  
**Translocrider.com**



## WEEKEND & HOLIDAYS / SERVICIOS PARA FINES DE SEMANA Y DIAS FESTIVOS

	1 GoRaleigh Station	2 Pecan at Wilmington	3 Shoppes at Garner
AM —		6:00	6:12
6:45		7:00	7:12
7:45		8:00	8:12
8:45		9:00	9:12
9:45		10:00	10:12
10:45		11:00	11:12
11:15		11:30	11:42
11:45		12:00	12:12
PM 12:15		12:30	12:42
12:45		1:00	1:12
1:15		1:30	1:42
1:45		2:00	2:12
2:15		2:30	2:42
2:45		3:00	3:12
3:15		3:30	3:42
3:45		4:00	4:12
4:15		4:30	4:42
4:30		4:45	4:57
4:45		5:00	5:12
5:15		5:30	5:42
5:30		5:45	5:57
5:45		6:00	6:12
6:15		6:30	6:42
7:00		7:15	7:27
8:00		8:15	8:27
9:00		9:15	9:27
10:00		10:15	10:27
*11:00		*11:15	*11:27

\* This trip does not operate on Sunday or Holidays.  
(Este transporte no funciona los domingos o días festivos.)



# INSTRUCTIONS / INSTRUCCIONES

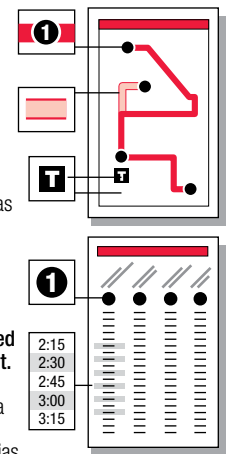
The bus stops here at listed times. Numbers on the map represent major stops; other stops are also available. (El bus hace paradas aquí de acuerdo al horario señalado. Los números en el mapa representan las paradas principales; hay otras paradas disponibles también.)

The bus travels here sometimes. See timetable beside the map for trips that travel this route variation. (El bus para por aquí algunas veces. Referirse a la tabla de horarios al lado del mapa para encontrar los viajes de esta ruta.)

The transfer point shows where routes intersect and transfers to other routes may be available. (El punto de traslado muestra dónde se intersectan las rutas y las transferencias disponibles a otras rutas.)

The bus stops at each of the times listed below the symbol. (El bus hace paradas a las horas señaladas debajo del símbolo.)

The timetable shows WHEN the bus stops. Shaded times indicate when a radial and local route meet. Transfers are timed so waiting is minimal. (La tabla de horarios muestra CUANDO el bus hace la paradas. Las horas en sombreadas indican cuando una ruta radial y local se intersectan. Las transferencias son cronometradas de manera que el tiempo de espera es mínimo.)



## FARES / TARIFAS

Fare Type	Full Fare	Reduced Fare <sup>1</sup>
One-Way Fare.....	\$1.25	\$0.60
Local Day Pass .....	\$2.50	\$1.25
7-Day Pass .....	\$12.00	\$6.00
31-Day Pass .....	\$45.00	\$22.50
Seniors Age 65 or Older & Children Age 12 or Younger.....	Free <sup>2</sup>	
Stored Value Card (Card has \$25.00 Value) .....	\$20.00	

Other GoPass and regional options are available.  
**No Transfers Issued**

<sup>1</sup> Persons with Disabilities, Medicare Card Holders and Teens 13-18: When paying a Reduced Fare a GoRaleigh ID must be shown. Teens 13-18 must show a current School ID or GoRaleigh ID. A Medicare Card and a valid ID may be used to secure a GoRaleigh ID.

<sup>2</sup> Passengers 65 or Older, Children 12 or Younger: When paying a Seniors 65+ Free Fare a GoRaleigh ID must be shown. Children under 12 & over 60" tall must present a GoRaleigh ID.

To Obtain a GoRaleigh ID: Call 919-996-3459.

Lost & Found 919-996-3869



919-485-RIDE (7433) • TTY: 800-735-2962  
www.goraleigh.org

# ROUTE 7 South Saunders

## GoRaleigh Station

Connecting Bus Services  
(Servicios para hacer conexiones)

GoRaleigh Routes: 1,2,3,4,  
5,6,8,10,11,12,13,15,16,  
18,19,21,22,40X,55X

### GoTriangle Routes:

100,102,105,300,301,305,  
CRX,DRX,FRX,KRX,WRX,ZWX  
Subject to change without notice.  
(Sujeto a cambio sin noticia.)

DOWNTOWN  
RALEIGH

## Inbound to Downtown

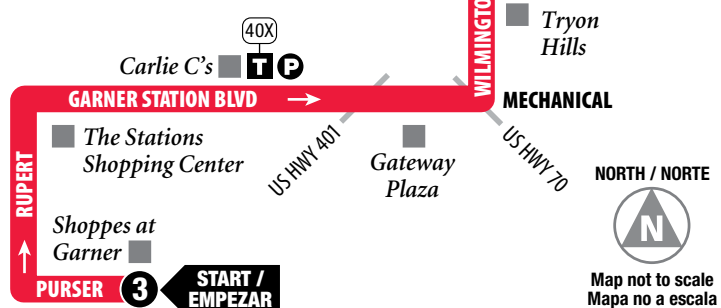
See Outbound on Other Side

## Hacia el centro de la ciudad

Para rutas saliendo del centro  
ver el reverso

## LEGEND

- █ Regular Route  
Ruta de Autobús
  - 1** Timepoint  
Horario de paradas
  - T** Transfer Point  
Punto Traslado
  - 1,2L,3X Connecting Routes  
Rutas que conectan
  - P** Park & Ride Lot  
Estacionamiento para  
usuarios de transporte  
colectivo
  - Point of Interest  
Sitios de interés
- ©2017, GoRaleigh  
Design by Smartmaps, Inc.



# Inbound to Downtown Hacia el centro de la ciudad

## MONDAY-FRIDAY / LUNES-VIERNES

	3 Shoppes at Garner	4 Pecan at Wilmington	5 GoRaleigh Station
AM	6:12	6:30	6:44
	6:42	7:00	7:14
	7:12	7:30	7:44
	7:27	7:45	7:59
	7:42	8:00	8:14
	7:57	8:15	8:29
	8:12	8:30	8:44
	8:27	8:45	8:59
	8:42	9:00	9:14
	8:57	9:15	9:29
	9:12	9:30	9:44
	9:27	9:45	9:59
	9:42	10:00	10:14
	9:57	10:15	10:29
	10:12	10:30	10:44
	10:27	10:45	10:59
	10:42	11:00	11:14
	10:57	11:15	11:29
	11:12	11:30	11:44
	11:27	11:45	11:59
	11:42	12:00	12:14
	11:57	12:15	12:29

Shaded times indicate when the Route 7L Carolina Pines and Route 7 South Saunders connect at the transfer point located at Pecan and Wilmington.  
(Los espacios de tiempo sombreados indican cuando la Ruta 7L Carolina Pines y la Ruta 7 South Saunders se conectan en el punto de transferencia localizado en del Pecan and Wilmington.)

## MONDAY-FRIDAY / LUNES-VIERNES

	3 Shoppes at Garner	4 Pecan at Wilmington	5 GoRaleigh Station
PM	12:12	12:30	12:44
	12:27	12:45	12:59
	12:42	1:00	1:14
	12:57	1:15	1:29
	1:12	1:30	1:44
	1:27	1:45	1:59
	1:42	2:00	2:14
	1:57	2:15	2:29
	2:12	2:30	2:44
	2:27	2:45	2:59
	2:42	3:00	3:14
	2:57	3:15	3:29
	3:12	3:30	3:44
	3:27	3:45	3:59
	3:42	4:00	4:14
	3:57	4:15	4:29
	4:12	4:30	4:44
	4:27	4:45	4:59
	4:42	5:00	5:14
	4:57	5:15	5:29
	5:12	5:30	5:44
	5:27	5:45	5:59
	5:42	6:00	6:14
	5:57	6:15	6:29
	6:12	6:30	6:44
	6:42	7:00	7:14
	7:27	7:45	7:59
	8:27	8:45	8:59
	9:27	9:45	9:59
	10:27	10:45	10:59
	11:27	11:45+	—

† Bus goes out of service at Pecan & Wilmington. (El bus finaliza servicio en Pecan y Wilmington.)

## WEEKEND & HOLIDAYS / SERVICIOS PARA FINES DE SEMANA Y DIAS FESTIVOS

	3 Shoppes at Garner	4 Pecan at Wilmington	5 GoRaleigh Station
AM	6:12	6:30	6:44
	7:12	7:30	7:44
	8:12	8:30	8:44
	9:12	9:30	9:44
	10:12	10:30	10:44
	11:12	11:30	11:44
	11:42	12:00	12:14
PM	12:12	12:30	12:44
	12:42	1:00	1:14
	1:12	1:30	1:44
	1:42	2:00	2:14
	2:12	2:30	2:44
	2:42	3:00	3:14
	3:12	3:30	3:44
	3:42	4:00	4:14
	4:12	4:30	4:44
	4:42	5:00	5:14
	5:12	5:30	5:44
	5:42	6:00	6:14
	6:12	6:30	6:44
	6:42	7:00	7:14
	7:27	7:45	7:59
	8:27	8:45	8:59
	9:27	9:45	9:59
	10:27	10:45	10:59
	*11:27	*11:45+	—

\* This trip does not operate on Sunday or Holidays. (Este transporte no funciona los domingos o días festivos.)

† Bus goes out of service at Pecan & Wilmington. (El bus finaliza servicio en Pecan y Wilmington.)

# ROUTE 7 DAILY SERVICE

## South Saunders

### SERVING:

- Chapanoke Square Shopping Center
- Tryon Hills
- Gateway Plaza
- The Stations Shopping Center
- Carlie C's - Park & Ride
- Shoppes at Garner



Track your bus live, right now!  
Download the free app:  
**Translocrider.com**



Effective: 8.6.17

919-485-RIDE (7433)  
www.raleighnc.gov/transit  
www.goraleigh.org