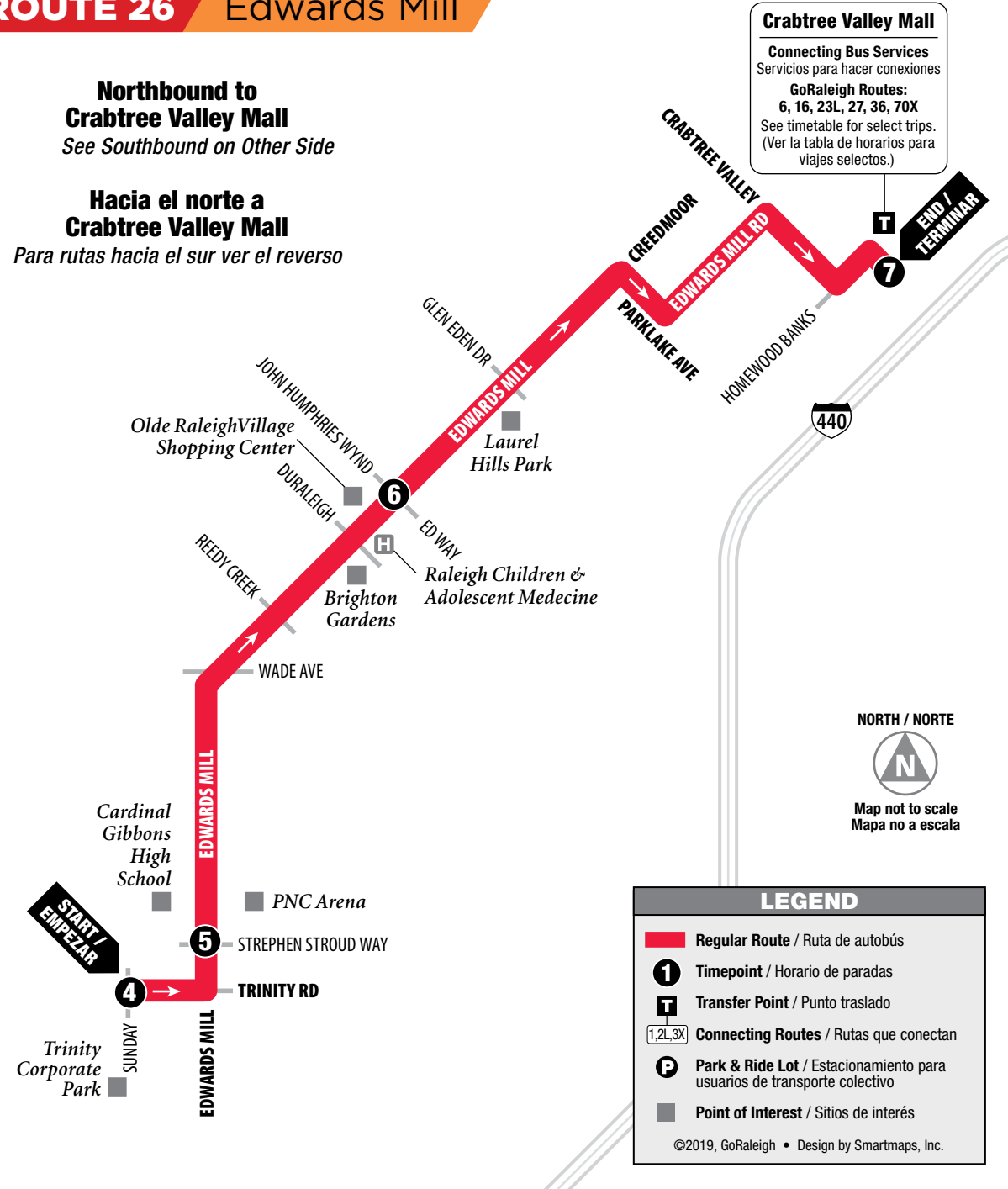


ROUTE 26 Edwards Mill

Northbound to Crabtree Valley Mall
See Southbound on Other Side

Hacia el norte a Crabtree Valley Mall
Para rutas hacia el sur ver el reverso



Crabtree Valley Mall
Connecting Bus Services
Servicios para hacer conexiones
GoRaleigh Routes:
6, 16, 23L, 27, 36, 70X
See timetable for select trips.
(Ver la tabla de horarios para viajes selectos.)

Northbound to Crabtree Valley Mall

Hacia el norte a Crabtree Valley Mall

MONDAY-FRIDAY, WEEKENDS & HOLIDAYS / LUNES-VIERNES, SERVICIOS PARA FINES DE SEMANA Y DIAS FESTIVOS

	4 Trinity at Sunday Drive	5 Edwards Mill at Stephen Stroud Way (PNC)	6 Edwards Mill at John Humphries Wynd	7 Crabtree Valley Mall
AM	7:05 7:35 8:05 8:35 9:05 9:35 10:35 11:35	7:10 7:40 8:10 8:40 9:10 9:40 10:40 11:40	7:19 7:49 8:19 8:49 9:19 9:49 10:49 11:49	7:27 7:57 8:27 8:57 9:27 9:57 10:57 11:57
PM	12:35 1:35 2:35 3:05 3:35 4:05 4:35 5:05 5:35 6:05 6:35 7:05 7:35 8:05 9:05 10:05 11:05	12:40 1:40 2:40 3:10 3:40 4:10 4:40 5:10 5:40 6:10 6:40 7:10 7:40 8:10 9:10 10:10 11:10	12:49 1:49 2:49 3:19 3:49 4:19 4:49 5:19 5:49 6:19 6:49 7:19 7:49 8:19 9:19 10:19 11:19	12:57 1:57 2:57 3:27 3:57 4:27 4:57 5:27 5:57 6:27 6:57 7:27 7:57 8:27 9:27 10:27 11:27

Track your bus live, right now!
Download the free app:
Translocrider.com



ROUTE 26

DAILY SERVICE

Edwards Mill

- SERVING:**
- Crabtree Valley Mall
 - Laurel Hills Park
 - Olde Raleigh Village Shopping Center
 - PNC Arena
 - Trinity Corporate Park



919-485-RIDE (7433)
www.raleighnc.gov/transit
www.goraleigh.org

Effective: 1.6.19

ROUTE 26 Edwards Mill

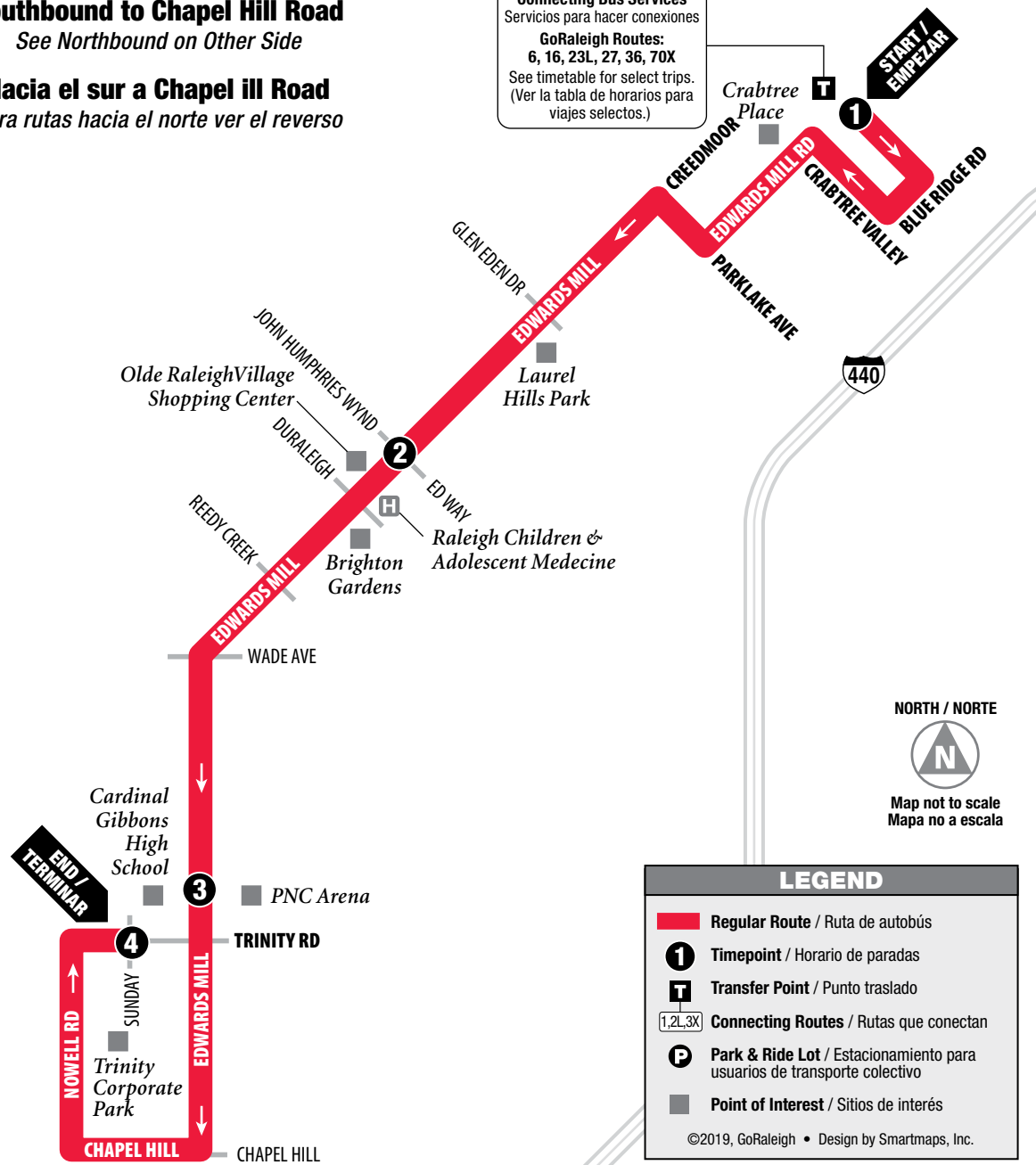
Southbound to Chapel Hill Road

See Northbound on Other Side

Hacia el sur a Chapel Hill Road

Para rutas hacia el norte ver el reverso

Crabtree Valley Mall
Connecting Bus Services
 Servicios para hacer conexiones
GoRaleigh Routes:
 6, 16, 23L, 27, 36, 70X
 See timetable for select trips.
 (Ver la tabla de horarios para viajes selectos.)



NORTH / NORTE

 Map not to scale
 Mapa no a escala

LEGEND

- Regular Route / Ruta de autobús
- Timepoint / Horario de paradas
- Transfer Point / Punto traslado
- Connecting Routes / Rutas que conectan
- Park & Ride Lot / Estacionamiento para usuarios de transporte colectivo
- Point of Interest / Sitios de interés

©2019, GoRaleigh • Design by Smartmaps, Inc.

Southbound to Chapel Hill Road

Hacia el sur a Chapel Hill Road

MONDAY-FRIDAY, WEEKENDS & HOLIDAYS / LUNES-VIERNES, SERVICIOS PARA FINES DE SEMANA Y DIAS FESTIVOS

	1 Crabtree Valley Mall	2 Edwards Mill at John Humphries Wynd	3 Edwards Mill at Cardinal Gibbons	4 Trinity at Sunday Drive	
AM	6:30	6:40	6:55	7:03	
	7:00	7:10	7:25	7:33	
	7:30	7:40	7:55	8:03	
	8:00	8:10	8:25	8:33	
	8:30	8:40	8:55	9:03	
	9:00	9:10	9:25	9:33	
	10:00	10:10	10:25	10:33	
	11:00	11:10	11:25	11:33	
	PM	12:00	12:10	12:25	12:33
		1:00	1:10	1:25	1:33
2:00		2:10	2:25	2:33	
2:30		2:40	2:55	3:03	
3:00		3:10	3:25	3:33	
3:30		3:40	3:55	4:03	
4:00		4:10	4:25	4:33	
4:30		4:40	4:55	5:03	
5:00		5:10	5:25	5:33	
5:30		5:40	5:55	6:03	
6:00	6:10	6:25	6:33		
6:30	6:40	6:55	7:03		
7:00	7:10	7:25	7:33		
7:30	7:40	7:55	8:03		
8:30	8:40	8:55	9:03		
9:30	9:40	9:55	10:03		
10:30	10:40	10:55	11:03		

Track your bus live, right now!
 Download the free app:
Translocrider.com



INSTRUCTIONS / INSTRUCCIONES

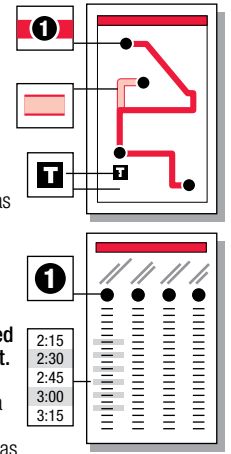
The bus stops here at listed times. Numbers on the map represent major stops; other stops are also available. (El bus hace paradas aquí de acuerdo al horario señalado. Los números en el mapa representan las paradas principales; hay otras paradas disponibles también.)

The bus travels here sometimes. See timetable beside the map for trips that travel this route variation. (El bus para por aquí algunas veces. Referirse a la tabla de horarios al lado del mapa para encontrar los viajes de esta ruta.)

The transfer point shows where routes intersect and transfers to other routes may be available. (El punto de traslado muestra dónde se intersectan las rutas y las transferencias disponibles a otras rutas.)

The bus stops at each of the times listed below the symbol. (El bus hace paradas a las horas señaladas debajo del símbolo.)

The timetable shows WHEN the bus stops. Shaded times indicate when a radial and local route meet. Transfers are timed so waiting is minimal. (La table de horarios muestra CUANDO el bus hace la paradas. Las horas en sombreadas indican cuando una ruta radial y local se intersectan. Las transferencias son cronometradas de manera que el tiempo de espera es mínimo.)



FARES / TARIFAS

Fare Type	Full Fare	Reduced Fare ¹
One-Way Fare	\$1.25	\$0.60
Local Day Pass	\$2.50	\$1.25
7-Day Pass	\$12.00	\$6.00
31-Day Pass	\$45.00	\$22.50
Seniors Age 65 or Older & Children Age 12 or Younger		Free ²
Stored Value Card (Card has \$25.00 Value)		\$20.00

Other GoPass and regional options are available.

No Transfers Issued

¹ **Persons with Disabilities, Medicare Card Holders and Teens 13-18:**
 When paying a Reduced Fare a GoRaleigh ID must be shown.
 Teens 13-18 must show a current School ID or GoRaleigh ID.
 A Medicare Card and a valid ID may be used to secure a GoRaleigh ID.

² **Passengers 65 or Older, Children 12 or Younger:**
 When paying a Seniors 65+ Free Fare a GoRaleigh ID must be shown.
 Children under 12 & over 60" tall must present a GoRaleigh ID.

To Obtain a GoRaleigh ID: Call 919-996-3489 or visit the Information Booth at GoRaleigh Station during business hours.

Lost & Found 919-996-3869



919-485-RIDE (7433) • TTY: 800-735-2962
www.goraleigh.org