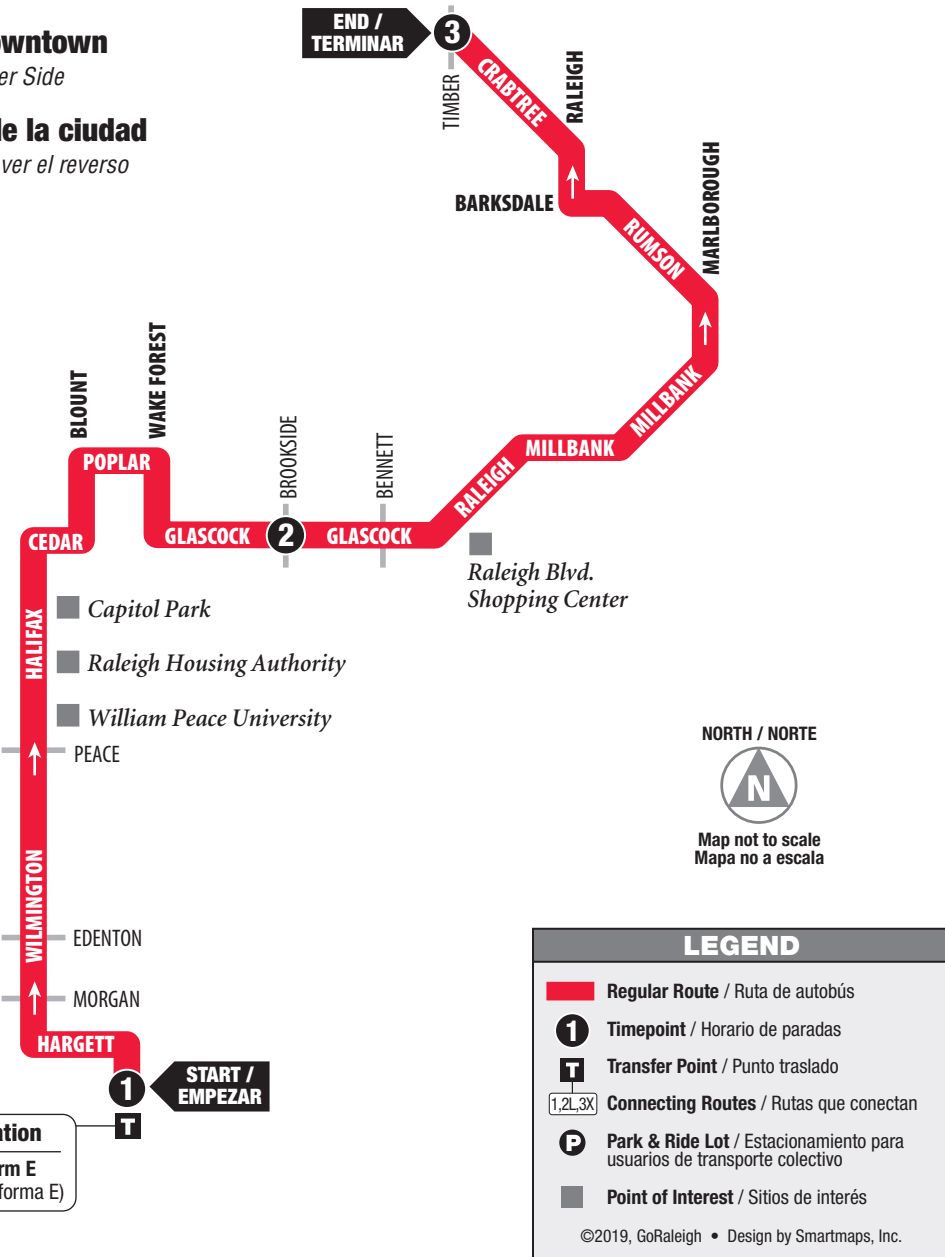


# ROUTE 3 Glascock

## Outbound from Downtown See Inbound on Other Side

Saliendo del centro de la ciudad  
Para rutas rumbo al centro ver el reverso



## Outbound from Downtown

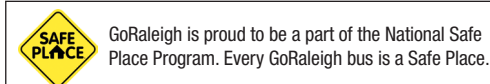
Saliendo del centro de la ciudad

### MONDAY-FRIDAY / LUNES-VIERNES

	1 GoRaleigh Station	2 Glascock at Brookside	3 Crabtree at Timber
AM	6:15	6:25	6:34
	7:15	7:25	7:34
	8:15	8:25	8:34
	9:15	9:25	9:34
	10:15	10:25	10:34
PM	11:15	11:25	11:34
	12:15	12:25	12:34
	1:15	1:25	1:34
	2:15	2:25	2:34
	3:15	3:25	3:34
	4:15	4:25	4:34
	5:15	5:25	5:34
	6:15	6:25	6:34
	7:15	7:25	7:34
	8:15	8:25	8:34

### WEEKEND & HOLIDAYS / SERVICIOS PARA FINES DE SEMANA Y DIAS FESTIVOS

AM	7:00	7:10	7:19
	8:00	8:10	8:19
	9:00	9:10	9:19
	10:00	10:10	10:19
	11:00	11:10	11:19
PM	12:00	12:10	12:19
	1:00	1:10	1:19
	2:00	2:10	2:19
	3:00	3:10	3:19
	4:00	4:10	4:19
	5:00	5:10	5:19
	6:00	6:10	6:19
	7:00	7:10	7:19
	8:00	8:10	8:19



## INSTRUCTIONS / INSTRUCCIONES

The bus stops here at listed times. Numbers on the map represent major stops; other stops are also available. (El bus hace paradas aquí de acuerdo al horario señalado. Los números en el mapa representan las paradas principales; hay otras paradas disponibles también.)

The bus travels here sometimes. See timetable beside the map for trips that travel this route variation. (El bus para por aquí algunas veces. Referirse a la tabla de horarios al lado del mapa para encontrar los viajes de esta ruta.)

The transfer point shows where routes intersect and transfers to other routes may be available. (El punto de traslado muestra dónde se intersectan las rutas y las transferencias disponibles a otras rutas.)

The bus stops at each of the times listed below the symbol. (El bus hace paradas a las horas señaladas debajo del símbolo.)

The timetable shows WHEN the bus stops. Shaded times indicate when a radial and local route meet. Transfers are timed so waiting is minimal. (La tabla de horarios muestra CUANDO el bus hace la paradas. Las horas en sombreadas indican cuando una ruta radial y local se intersectan. Las transferencias son cronometradas de manera que el tiempo de espera es mínimo.)

### FARES / TARIFAS

Fare Type	Full Fare	Reduced Fare <sup>1</sup>
One-Way Fare	\$1.25	\$0.60
Local Day Pass	\$2.50	\$1.25
7-Day Pass	\$12.00	\$6.00
31-Day Pass	\$40.00	\$20.00
Seniors Age 65 or Older & Children Age 12 or Younger		Free <sup>2</sup>
Stored Value Card (Card has \$25.00 Value)		\$20.00

Other GoPass and regional options are available.

### No Transfers Issued

<sup>1</sup> Persons with Disabilities, Medicare Card Holders and Teens 13-18: When paying a Reduced Fare a GoRaleigh ID must be shown. Teens 13-18 must show a current School ID or GoRaleigh ID.

A Medicare Card and a valid ID may be used to secure a GoRaleigh ID.

<sup>2</sup> Passengers 65 or Older, Children 12 or Younger:

When paying a Seniors 65+ Free Fare a GoRaleigh ID must be shown. Children under 12 & over 60" tall must present a GoRaleigh ID.

To Obtain a GoRaleigh ID: Call 919-996-3489 or visit the Information Booth at GoRaleigh Station during business hours.

Lost & Found 919-996-3869



919-485-RIDE (7433) • TTY: 800-735-2962  
www.goraleigh.org

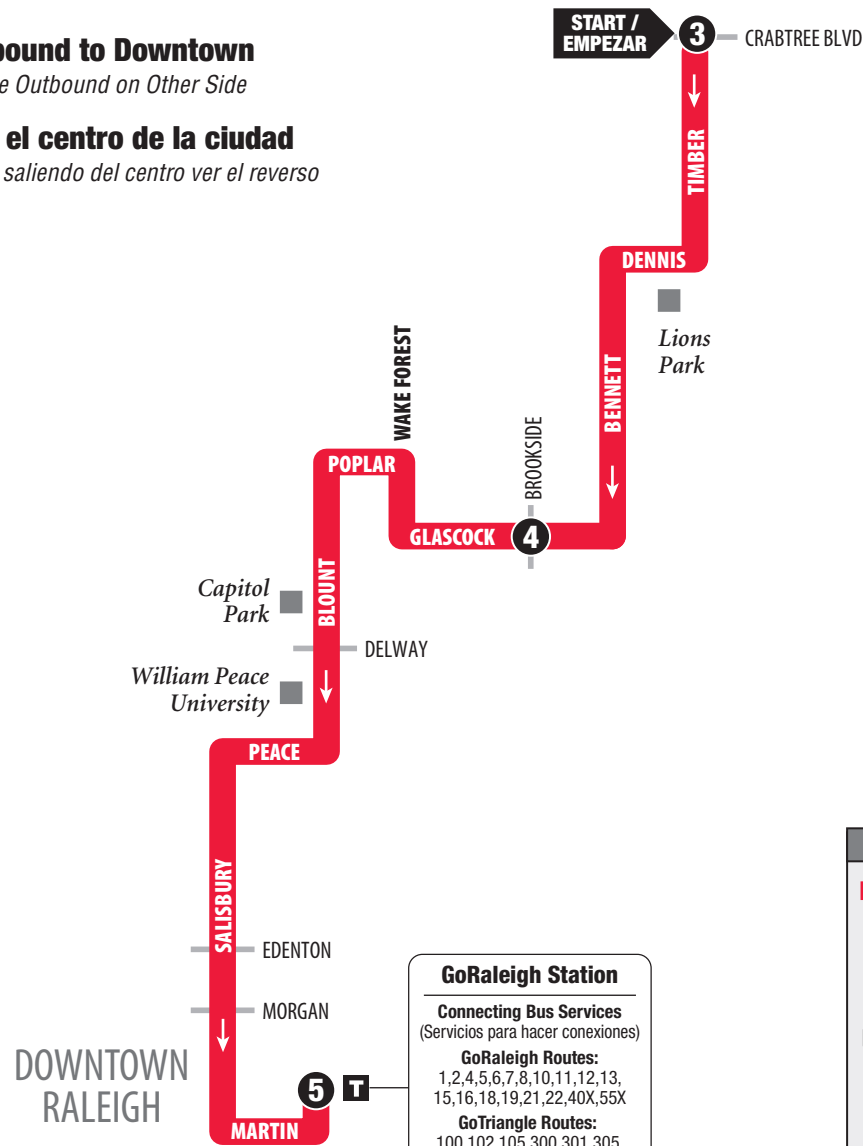
# ROUTE 3 Glascock

## Inbound to Downtown

See Outbound on Other Side

## Hacia el centro de la ciudad

Para rutas saliendo del centro ver el reverso



NORTH / NORTE



Map not to scale  
Mapa no a escala

### LEGEND

- Regular Route**  
Ruta de Autobús
- Timepoint**  
Horario de paradas
- Transfer Point**  
Punto Traslado
- Connecting Routes**  
Rutas que conectan
- Park & Ride Lot**  
Estacionamiento para usuarios de transporte colectivo
- Point of Interest**  
Sitios de interés

©2019, GoRaleigh  
Design by Smartmaps, Inc.

### GoRaleigh Station

Connecting Bus Services  
(Servicios para hacer conexiones)

**GoRaleigh Routes:**  
1,2,4,5,6,7,8,10,11,12,13,  
15,16,18,19,21,22,40X,55X

**GoTriangle Routes:**  
100,102,105,300,301,305,  
CRX,DRX,FRX,KRX,WRX,ZWX  
Subject to change without notice.  
(Sujeto a cambio sin noticia.)

## Inbound to Downtown

Hacia el centro de la ciudad

### MONDAY-FRIDAY / LUNES-VIERNES

	Crabtree at Timber <b>3</b>	Glascok at Brookside <b>4</b>	GoRaleigh Station <b>5</b>
AM	6:36	6:42	6:57
	7:36	7:42	7:57
	8:36	8:42	8:57
	9:36	9:42	9:57
	10:36	10:42	10:57
PM	11:36	11:42	11:57
	<b>12:36</b>	<b>12:42</b>	<b>12:57</b>
	<b>1:36</b>	<b>1:42</b>	<b>1:57</b>
	<b>2:36</b>	<b>2:42</b>	<b>2:57</b>
	<b>3:36</b>	<b>3:42</b>	<b>3:57</b>
	4:36	4:42	4:57
	5:36	5:42	5:57
	6:36	6:42	6:57
	7:36	7:42	7:57
	8:36	8:42	8:57

### WEEKEND & HOLIDAYS / SERVICIOS PARA FINES DE SEMANA Y DIAS FESTIVOS

AM	7:21	7:27	7:42
	8:21	8:27	8:42
	9:21	9:27	9:42
	10:21	10:27	10:42
	11:21	11:27	11:42
PM	<b>12:21</b>	<b>12:27</b>	<b>12:42</b>
	<b>1:21</b>	<b>1:27</b>	<b>1:42</b>
	<b>2:21</b>	<b>2:27</b>	<b>2:42</b>
	<b>3:21</b>	<b>3:27</b>	<b>3:42</b>
	<b>4:21</b>	<b>4:27</b>	<b>4:42</b>
	5:21	5:27	5:42
	6:21	6:27	6:42
	7:21	7:27	7:42
	8:21	8:27	8:42

Track your bus live, right now!

Download the free app:

**Translocrider.com**



# ROUTE

# 3

DAILY SERVICE

**Temporary Frequency Reduction**  
Reducción de Frecuencia Temporal

**Time Point Changes**  
Cambios de Punto de Tiempo

## Glascok

SERVING:

- William Peace University
- Raleigh Housing Authority
- Capitol Park
- Raleigh Blvd. Shopping Center
- Lions Park



919-485-RIDE (7433)

[www.raleighnc.gov/transit](http://www.raleighnc.gov/transit)

[www.goraleigh.org](http://www.goraleigh.org)

Effective: 9/11/2022