

ROUTE 33 Knightdale

Outbound to Knightdale

See Inbound on Other Side

Saliendo a Knightdale

Para rutas rumbo al centro ver el reverso



LEGEND

- Regular Route / Ruta de Autobús
- Timepoint / Horario de paradas
- Transfer Point / Punto Traslado
- Connecting Routes / Rutas que conectan
- Park & Ride Lot / Estacionamiento para usuarios de transporte colectivo
- Point of Interest / Sitios de interés

©2019, GoRaleigh
Design by Smartmaps, Inc.

NORTH / NORTE

Map not to scale
Mapa no a escala

Outbound to Knightdale

Saliendo a Knightdale

MONDAY-FRIDAY / LUNES-VIERNES

	New Hope Commons	Knightdale Blvd at REX	Knightdale Station Park	Old Knight Road
AM	6:00 7:00 8:00 9:00 10:00 11:00	6:13 7:13 8:13 9:13 10:13 11:13	6:23 7:23 8:23 9:23 10:23 11:23	6:33 7:33 8:33 9:33 10:33 11:33
PM	12:00 1:00 2:00 3:00 4:00 5:00 6:00 7:00 8:00 9:00	12:13 1:13 2:16 3:16 4:16 5:16 6:16 7:16 8:16 9:16	12:23 1:23 2:26 3:26 4:26 5:26 6:26 7:26 8:26 9:26	12:33 1:33 2:36 3:36 4:36 5:36 6:36 7:36 8:36 9:36

Track your bus live, right now!
Download the free app:
Translocrider.com



INSTRUCTIONS / INSTRUCCIONES

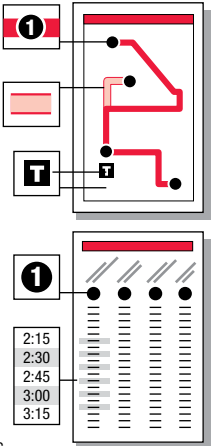
The bus stops here at listed times. Numbers on the map represent major stops; other stops are also available. (El bus hace paradas aquí de acuerdo al horario señalado. Los números en el mapa representan las paradas principales; hay otras paradas disponibles también.)

The bus travels here sometimes. See timetable beside the map for trips that travel this route variation. (El bus para por aquí algunas veces. Referirse a la tabla de horarios al lado del mapa para encontrar los viajes de esta ruta.)

The transfer point shows where routes intersect and transfers to other routes may be available. (El punto de traslado muestra dónde se intersectan las rutas y las transferencias disponibles a otras rutas.)

The bus stops at each of the times listed below the symbol. (El bus hace paradas a las horas señaladas debajo del símbolo.)

The timetable shows WHEN the bus stops. Shaded times indicate when a radial and local route meet. Transfers are timed so waiting is minimal. (La tabla de horarios muestra CUANDO el bus hace las paradas. Las horas en sombreadas indican cuando una ruta radial y local se intersectan. Las transferencias son cronometradas de manera que el tiempo de espera es mínimo.)



FARES / TARIFAS

Fare Type	Full Fare	Reduced Fare ¹
One-Way Fare	\$1.25	\$0.60
Local Day Pass	\$2.50	\$1.25
7-Day Pass	\$12.00	\$6.00
31-Day Pass	\$40.00	\$20.00
Seniors Age 65 or Older & Children Age 12 or Younger		Free ²
Stored Value Card (Card has \$25.00 Value)		\$20.00

Other GoPass and regional options are available.

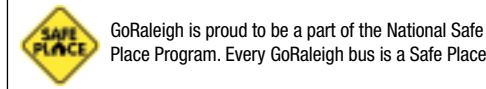
No Transfers Issued

¹ Persons with Disabilities, Medicare Card Holders and Teens 13-18:
When paying a Reduced Fare a GoRaleigh ID must be shown. Teens 13-18 must show a current School ID or GoRaleigh ID. A Medicare Card and a valid ID may be used to secure a GoRaleigh ID.

² Passengers 65 or Older, Children 12 or Younger:
When paying a Seniors 65+ Free Fare a GoRaleigh ID must be shown. Children under 12 & over 60" tall must present a GoRaleigh ID.

To Obtain a GoRaleigh ID: Call 919-996-3489 or visit the Information Booth at GoRaleigh Station during business hours.

Lost & Found 919-996-3869



919-485-RIDE (7433) • TTY: 800-735-2962
www.goraleigh.org

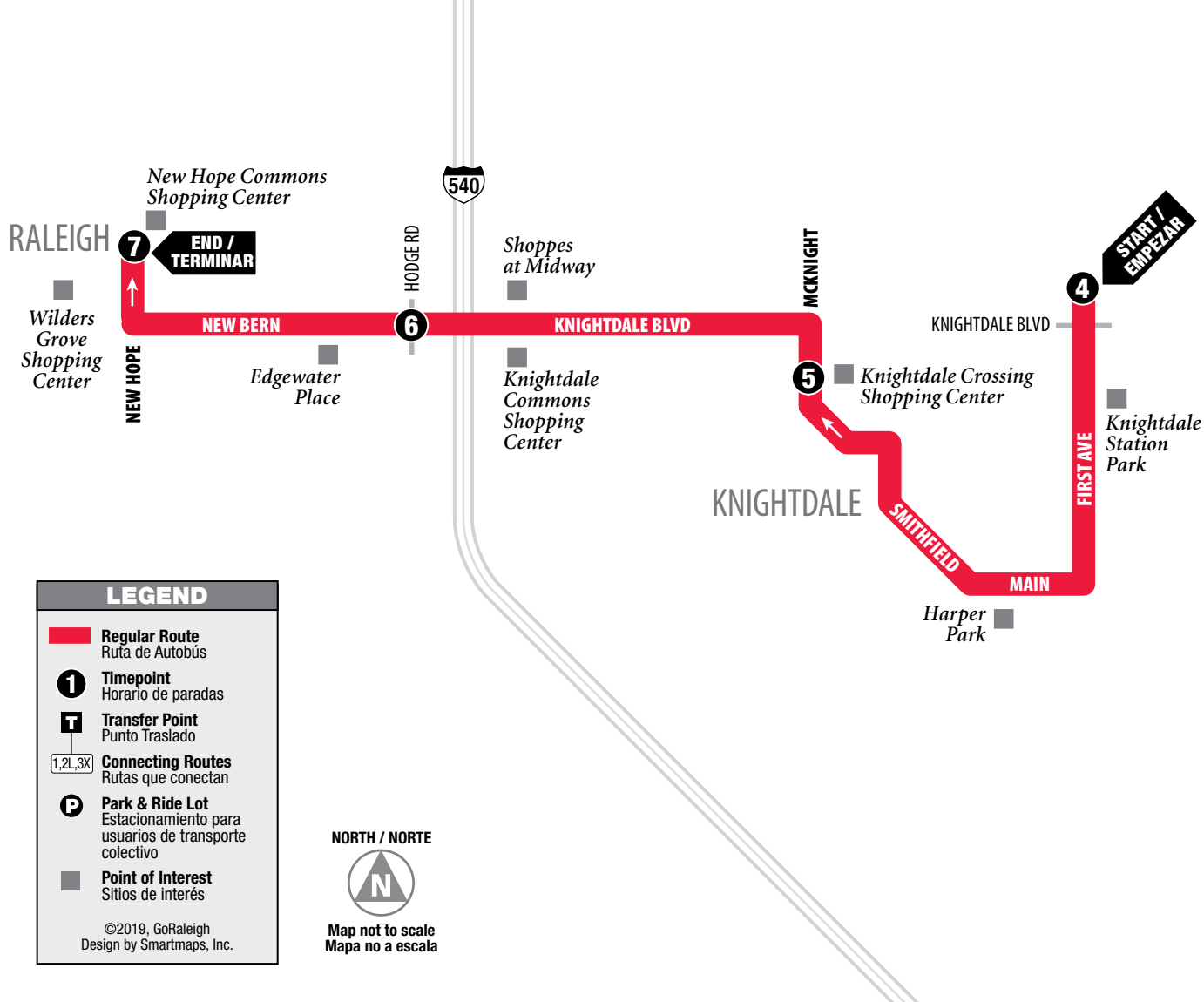
ROUTE 33 Knightdale

Inbound to New Hope Commons

See Outbound on Other Side

Hacia el New Hope Commons

Para rutas saliendo del centro ver el reverso



Inbound to New Hope Commons

Hacia el New Hope Commons

MONDAY-FRIDAY / LUNES-VIERNES

	4 Old Knight Road	5 Knightdale Crossing	6 New Bern at Hodge Road	7 New Hope Commons
AM	6:36 7:36	6:45 7:45	6:55 7:55	7:00 8:00
	8:36	8:45	8:55	9:00
	9:36	9:45	9:55	10:00
	10:36	10:45	10:55	11:00
	11:36	11:45	11:55	12:00
PM	12:36	12:45	12:55	1:00
	1:36	1:45	1:55	2:00
	2:36	2:45	2:55	3:00
	3:36	3:45	3:55	4:00
	4:36	4:45	4:55	5:00
	5:36	5:45	5:55	6:00
	6:36	6:45	6:55	7:00
	7:36	7:45	7:55	8:00
	8:36	8:45	8:55	9:00
	9:36	9:45	9:55	10:00

Track your bus live, right now!

Download the free app:

Translocrider.com



ROUTE 33

MONDAY-FRIDAY ONLY SERVICE

Knightdale

SERVING:

- New Hope Commons
- Wilders Grove
- Knightdale Commons
- Shoppes at Midway
- Knightdale Crossing Shopping Center
- Harper Park
- Knightdale Station Park
- Knightdale Town Hall
- East Regional Library
- Forestville Road Elementary School



GoRaleigh is proud to be a part of the National Safe Place Program. Every GoRaleigh bus is a Safe Place.

919-485-RIDE (7433)

www.raleighnc.gov/transit

www.goraleigh.org

Effective: 10.14.19