



## Northwest Raleigh (Routes 4, 26, 27, and 36)

FY19

Operator:  
GoRaleigh

Route	4 Rex Hospital	26 Edwards Mill	27 Blue Ridge	36 Creedmoor
Type	LOCAL	LOCAL	LOCAL	LOCAL
Proposed start date	January 2019	January 2019	January 2019	January 2019
Wake Transit Plan reference	5 Clark/Dixie Trail	17 Edwards Mill	4 Blue Ridge	36 Creedmoor
Wake Transit Plan status	Included in Wake Transit Plan	Included in Wake Transit Plan	Included in Wake Transit Plan	Included in Wake Transit Plan

# NW Raleigh



Area No Longer Served

Area Newly Served

2027 Network

P

Park & Ride

T

Transit Center

O

Enhanced Transfer Point

15 Mins

30 Mins

60 Mins

60 Mins *Peak Periods Only*

1 mile

This map illustrates the proposed transit network for NW Raleigh. The map features several key locations and infrastructure:   
 - **Major Roads:** I-540, I-40, I-440, I-401, and US-70 are shown as major thoroughfares.   
 - **Transit Features:** A network of routes is depicted with colored lines. Route 36 is a primary north-south corridor. Routes 26 and 27 branch off to the west, serving areas around the NC State Fairgrounds and NCSU. Route 4 is shown as a loop serving the NCSU campus and surrounding areas.   
 - **Key Locations:** Labeled areas include Creedmoor/I-540, Brennan Station Shopping Ctr., Stonehenge Market, Crabtree Valley Mall, Rex Hospital, NC Museum of Art, NCSU Vet School and West Campus, Hillsborough/State Fair Station, NCSU Central Campus, Hillsborough/Oberlin, and GoRaleigh Station.   
 - **Legend:** The legend in the top right corner defines the symbols for 'Area No Longer Served' (dashed purple line), 'Area Newly Served' (solid grey line), '2027 Network' (solid blue line), 'Park & Ride' (P), 'Transit Center' (T), and 'Enhanced Transfer Point' (O). It also details the 'Proposed Route Frequency' with color-coded lines for 15, 30, and 60 minutes, and a yellow line for 60 minutes during peak periods only. A scale bar indicates 1 mile.   
 -   
 - **Map Style:** The map uses a light grey background with green for parks and blue for water. Roads are shown in various shades of grey and white. Transit routes are highlighted with thick blue lines, and specific route numbers are placed along the segments.

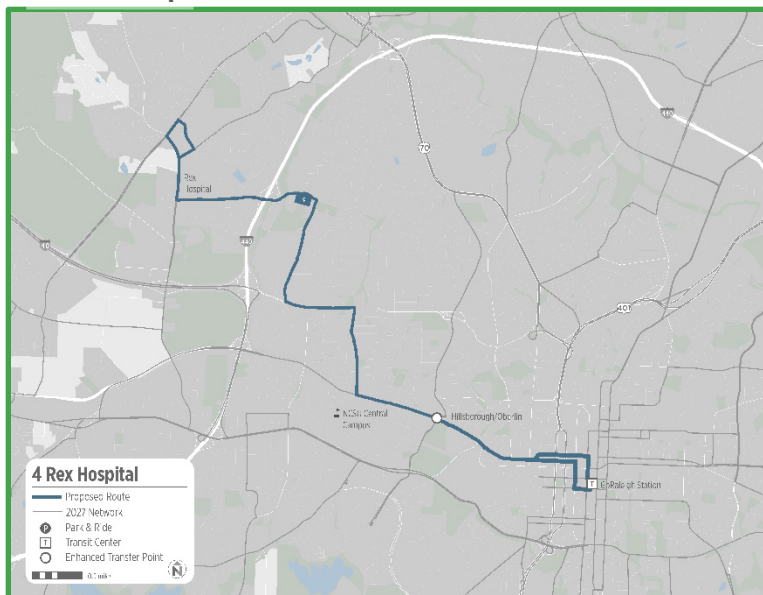


## 4 Rex Hospital

FY19

Route type:  
LOCALOperator:  
GoRaleigh

## Route Map



**Project overview:** This new route will be shorter than the current Route 4 Rex Hospital, since it will operate only between UNC Rex Hospital and downtown Raleigh, while the northern segment of the existing route will be covered by another new route 36 Creedmoor. The new route 4 will have increased frequency. The alignment shown at left will be in place for FY19, but when the new Route 9 Hillsborough begins service in August 2020, the alignment of Route 4 Rex Hospital is expected to move to Clark Avenue or Cameron Street.

**FY17 performance:** AVERAGE

**Major destinations:** Rex Hospital, NCSU Central Campus, Downtown Raleigh

**Connection points:** Rex Hospital, Hillsborough/Oberlin, GoRaleigh Station

	Existing	Proposed
	4 Rex Hospital	4 Rex Hospital
<b>Span of Service</b>		
Weekday	4:30 AM – 11:30 PM	4:30 AM – 11:30 PM
Saturday	5:00 AM – 11:30 PM	5:00 AM – 11:30 PM
Sunday	5:00 AM – 11:30 PM	5:00 AM – 11:30 PM
<b>Frequency</b>	<b>Buses depart every:</b>	<b>Buses depart every:</b>
Weekday		
AM Peak	30 minutes	30 minutes
Midday	60	30
PM Peak	30	30
Evening	60	60
Saturday	60	30-60
Sunday	60	30-60

## Related capital investments:

- Enhanced Transfer Point at Hillsborough/Oberlin

## Related service investments:

- Route 26 Edwards Mill
- Route 27 Blue Ridge
- Route 36 Creedmoor



## 26 Edwards Mill

FY19

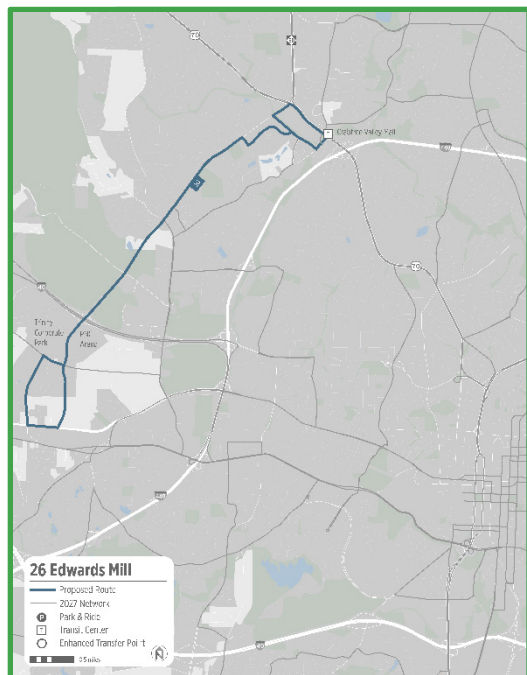
Route type:

LOCAL

Operator:

GoRaleigh

Route Map



**Project overview:** This new route on Edwards Mill Road extends service southward to areas that have no service today. The route will operate between Edwards Mill/Chapel Hill Road and Crabtree Valley Mall, where there are connections to multiple bus routes.

**FY17 performance:** N/A

**Major destinations:** Trinity Corporate Park, PNC Arena, Crabtree Valley Mall

**Connection points:** Crabtree Valley Mall

	Existing	Proposed
	N/A	26 Edwards Mill
<b>Span of Service</b>		
Weekday	N/A	6:30 AM – 11:30 PM
Saturday	N/A	6:30 AM – 11:30 PM
Sunday	N/A	6:30 AM – 11:30 PM
<b>Frequency</b>	<b>Buses depart every:</b>	<b>Buses depart every:</b>
Weekday		
AM Peak	N/A	30 minutes
Midday	N/A	30
PM Peak	N/A	30
Evening	N/A	60
Saturday	N/A	30-60
Sunday	N/A	30-60

**Related capital investments:**

- Improved Transit Center at Crabtree Valley Mall

**Related service investments:**

- Route 4 Rex Hospital
- Route 27 Blue Ridge
- Route 36 Creedmoor



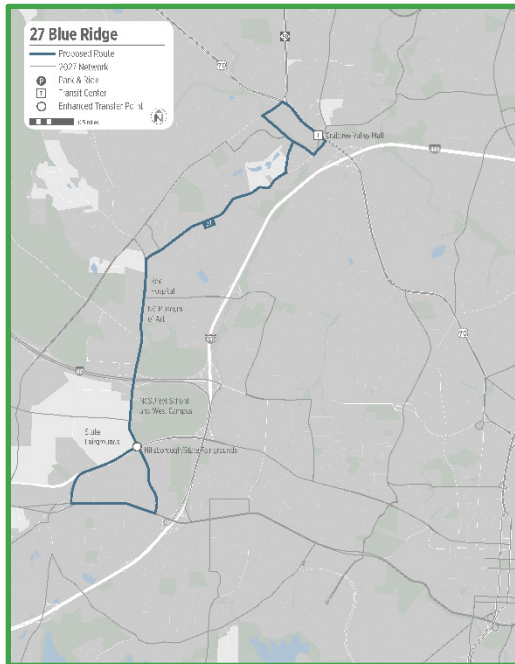
## 27 Blue Ridge

FY19

Route type:  
**LOCAL**

Operator:  
**GoRaleigh**

## Route Map



**Project overview:** This new route on Blue Ridge Road connects Crabtree Valley Mall with Western Boulevard. The new route is not similar to an existing route, since it covers some segments that are currently served by other routes, as well as some segments that are currently unserved. The frequencies listed below will be in place when the route begins, but it is expected that 15-minute frequency will begin in August 2024.

**FY17 performance:** N/A

**Major destinations:** Crabtree Valley Mall, Rex Hospital, NC Museum of Art, NCSU Vet School and West Campus, State Fairgrounds

**Connection points:** Crabtree Valley Mall, Rex Hospital, Hillsborough/State Fairgrounds

	Existing	Proposed
	N/A	27 Blue Ridge
<b>Span of Service</b>		
Weekday	N/A	5:30 AM – 11:30 PM
Saturday	N/A	5:30 AM – 11:30 PM
Sunday	N/A	5:30 AM – 11:30 PM
<b>Frequency</b>	<b>Buses depart every:</b>	<b>Buses depart every:</b>
Weekday		
AM Peak	N/A	30 minutes
Midday	N/A	30
PM Peak	N/A	30
Evening	N/A	60
Saturday	N/A	30-60
Sunday	N/A	30-60

## Related capital investments:

- Improved Transit Center at Crabtree Valley Mall
- Enhanced Transfer Point at Hillsborough/State Fairgrounds

## Related service investments:

- Route 4 Rex Hospital
- Route 26 Edwards Mill
- Route 36 Creedmoor



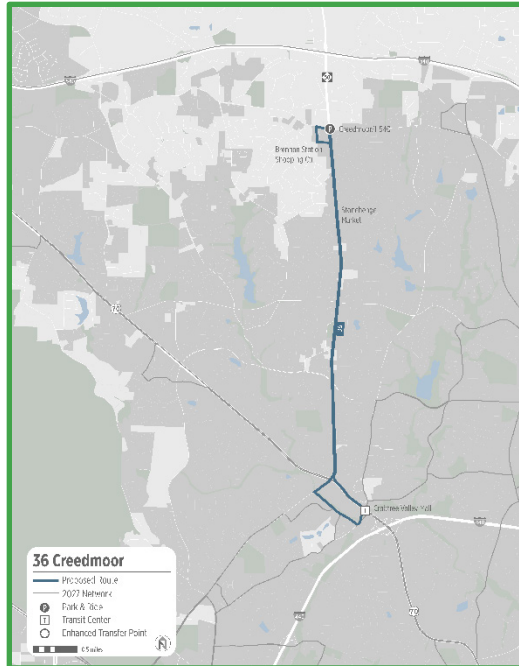
## 36 Creedmoor

FY19

Route type:  
**LOCAL**

Operator:  
GoRaleigh

## Route Map



**Project overview:** This new route on Creedmoor Road connects Crabtree Valley Mall with Brennan Station Shopping Center and the Park-and-Ride at Creedmoor/I-540. The new route will serve the northern portion of what is currently the Route 4 Rex Hospital.

**FY17 performance:** **AVERAGE**

**Major destinations:** Crabtree Valley Mall, Stonehenge Market, Brennan Station Shopping Center, Creedmoor/I-540 Park-and-Ride

**Connection points:** Crabtree Valley Mall

	Existing	Proposed
	4 Rex Hospital	36 Creedmoor
<b>Span of Service</b>		
Weekday	5:00 AM – 10:00 PM	5:00 AM – 11:30 PM
Saturday	5:30 AM – 7:00 PM	5:30 AM – 11:30 PM
Sunday	5:30 AM – 7:00 PM	5:30 AM – 11:30 PM
<b>Frequency</b>	<b>Buses depart every:</b>	<b>Buses depart every:</b>
Weekday		
AM Peak	30 minutes	30 minutes
Midday	60	60
PM Peak	30	30
Evening	60	60
Saturday	60	60
Sunday	60	60

## Related capital investments:

- Improved Transit Center at Crabtree Valley Mall
- Park-and-Ride at Creedmoor/I-540 - proposed

## Related service investments:

- Route 4 Rex Hospital
- Route 26 Edwards Mill
- Route 27 Blue Ridge